















**Directions to 255 Wooster Rd N, Barberton, OH
44203**
48.0 mi – about 58 mins

From the West (Ashland Area & Vicinity)

 Ashland, OH

- | | | |
|---|--|-----------------------------|
| | 1. Head east on W Main St toward S Cottage St/State Route 60 N | go 121 ft
total 121 ft |
|  | 2. Take the 1st left onto S Cottage St/State Route 60 N
About 3 mins | go 0.7 mi
total 0.7 mi |
|  | 3. Turn right onto W 13th St | go 0.1 mi
total 0.9 mi |
|  | 4. Turn left onto OH-511 N/Troy St
About 1 min | go 0.6 mi
total 1.4 mi |
|  | 5. Turn right onto US-250 E
About 3 mins | go 1.8 mi
total 3.2 mi |
|  | 6. Turn left onto US-42 N
About 24 mins | go 20.6 mi
total 23.8 mi |
|  | 7. Continue onto US-224 E
About 5 mins | go 5.5 mi
total 29.3 mi |
|  | 8. Continue onto I-76 E
About 17 mins | go 16.7 mi
total 46.0 mi |
|  | 9. Take exit 17A for State St | go 0.2 mi
total 46.2 mi |
|  | 10. Turn right onto W State St
About 1 min | go 0.6 mi
total 46.8 mi |
|  | 11. Turn right onto Wooster Rd N
Destination will be on the left
About 2 mins | go 1.2 mi
total 48.0 mi |

 255 Wooster Rd N, Barberton, OH 44203

These directions are for planning purposes only. You may find that construction projects, traffic, weather, or other events may cause conditions to differ from the map results, and you should plan your route accordingly. You must obey all signs or notices regarding your route.

Map data ©2012 Google

Directions weren't right? Please find your route on maps.google.com and click "Report a problem" at the bottom left.